






Site Map
10120 SE Wichita Ave
(12E30DD02300, 02101, 02102)
File# A-2018-002



Legend

-  A-2018-002 site
-  400-ft buffer
-  Properties receiving notice
-  Tax Lots
-  City Limit