






# ANNEXATION SITE

**Public Notice Map**  
**Elk Rock Island**  
**Tax Lot ID 11E35, lot 00100**  
**File# A-2017-007**

**Legend**

-  Milwaukie City Limits
-  Annexation Site
-  400 ft Buffer
-  Properties Receiving Notice
-  Other tax lots

