






Public Notice Map
5945 and 5965 SE Harmony Rd
(Tax Lot ID 1S2E31D, lots 1800 and 1900)
Master File# CU-2016-001

Legend

-  CU-2016-001 site
-  300-ft public notice boundary
-  Properties receiving notice
-  Other tax lots
-  Milwaukie City Limits

