






**Site Map**  
**7616, 7726, & 7738 SE Harmony Rd**  
**and Harmony Rd right-of-way (ROW)**  
**(Tax ID: 2S2E05A, lots 400, 402, & 403)**  
**File #A-2016-006**



**Legend**

-  Properties being annexed
-  Harmony Rd ROW being annexed
-  400-ft notice boundary
-  Properties receiving notice
-  Other tax lots