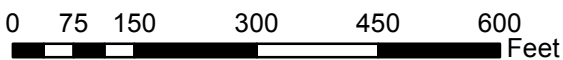







**Public Notice Map**  
**10284 SE Wichita Ave**  
**(Tax Lot ID 1S2E30DD, lots 2100 and 2200)**  
**File# A-2016-005**



**Legend**

-  A-2016-005\_site
-  400-ft public notice boundary
-  Properties receiving notice
-  Other tax lots
-  Milwaukie City Limits