







Site Map
Kellogg Lake Bicycle/Pedestrian Bridge
(TriMet right-of-way on Tax Maps 1S1E36BC and 36BC
between Lake Rd and McLoughlin Blvd)
File#DR-2015-001, WG-2015-001



Legend

-  300 foot buffer
-  DR-2015-001 Site
-  City Limit
-  Tax Lots
-  NoticeLots