



**CITY OF MILWAUKIE**

*"Dogwood City of the West"*

**Ordinance No. 2099**

**AN ORDINANCE OF THE CITY OF MILWAUKIE, OREGON, ANNEXING A TRACT OF LAND IDENTIFIED AS TAX LOT 1S2E30AC01300 AND LOCATED AT 5577 SE FIRWOOD AVE INTO THE CITY LIMITS OF THE CITY OF MILWAUKIE. (FILE #A-2015-003).**

**WHEREAS**, the territory proposed for annexation is contiguous to the City's boundary and is within the City's urban growth management area; and

**WHEREAS**, the requirements of the Oregon Revised Statutes for initiation of the annexation were met by providing written consent from all owners of land in the territory proposed for annexation; and

**WHEREAS**, the requirements of the Oregon Revised Statutes for initiation of the annexation were met by providing written consent from at least 50% of registered voters in the area proposed for annexation; and

**WHEREAS**, the territory proposed for annexation lies within the territory of Clackamas County Service District No. 5 for Street Lights and Clackamas County Service District for Enhanced Law Enforcement; and

**WHEREAS**, the annexation and withdrawals are not contested by any necessary party; and

**WHEREAS**, the annexation will promote the timely, orderly, and economic provision of public facilities and services; and

**WHEREAS**, Table 19.1104.1 of the Milwaukie Municipal Code provides for the automatic application of City zoning and Comprehensive Plan land use designations; and

**WHEREAS**, the City conducted a public meeting and mailed notice of the public meeting as required by law; and

**WHEREAS**, the City prepared and made available an annexation report that addressed all applicable criteria, and, upon consideration of such report, the City Council favors annexation of the tract of land and withdrawal from all applicable districts based on findings and conclusions attached hereto as Exhibit A;

**Now, Therefore, the City of Milwaukie does ordain as follows:**

Section 1. The Findings in Support of Approval and attached as Exhibit A are hereby adopted.

Section 2. The tract of land described and depicted in Exhibit B is hereby annexed to the City of Milwaukie.

Section 3. The tract of land annexed by this ordinance and described in Section 2 is hereby withdrawn from Clackamas County Service District for Enhanced Law Enforcement and Clackamas County Service District No. 5 for Street Lights.

Section 4. The tract of land annexed by this ordinance and described in Section 2 is


hereby assigned a Comprehensive Plan land use designation of Low Density Residential and a Municipal Code zoning designation of Residential Zone R-7.

Section 5. The City shall immediately file a copy of this ordinance with Metro and other agencies required by Metro Code Chapter 3.09.030 and ORS 222.005 and 222.177. The annexation and withdrawals shall become effective upon filing of the annexation records with the Secretary of State as provided by ORS 222.180.

Read the first time on 6/2/2015, and moved to second reading by 5:0 vote of the City Council.

Read the second time and adopted by the City Council on 6/2/2015.

Signed by the Mayor on 6/2/2015



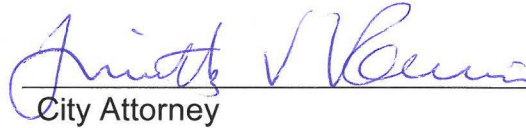
Wilda Parks, Mayor

ATTEST:

APPROVED AS TO FORM:  
Jordan Ramis PC



Pat DuVal, City Recorder



City Attorney

## EXHIBIT A

### FINDINGS IN SUPPORT OF APPROVAL

Based on the expedited annexation staff report for 5577 SE Firwood St (the "Annexation Property"), the Milwaukie City Council finds:

1. The Annexation Property consists of one tax lot comprising 0.14 acres (Tax Lot 1S2E30AC01300). The Annexation Property is contiguous to the existing City limits via the surrounding properties to the west and east, as well as via Firwood St along its southern border. The Annexation Property is within the regional urban growth boundary and also within the City's urban growth management area (UGMA).  
  
The Annexation Property is developed with a single-family dwelling unit. The surrounding area consists of single-family dwellings.
2. The property owner seeks annexation to the City to access City services, namely sewer service.
3. The annexation petition was initiated by Consent of All Owners of Land on March 30, 2015, with an application for annexation submitted to the City on the March 31, 2015. It meets the requirements for initiation set forth in ORS 222.125, Metro Code Section 3.09.040, and Milwaukie Municipal Code (MMC) Subsection 19.1102.2.A.1.
4. The annexation petition was processed and public notice was provided in accordance with ORS Section 222.125, Metro Code Section 3.09.045, and MMC 19.1104.
5. The annexation petition is being processed as an expedited annexation at the request of the property owner. It meets the expedited annexation procedural requirements set forth in MMC 19.1104.
6. The expedited annexation process provides for automatic application of City Comprehensive Plan land use and zoning designations to the Annexation Property based on its existing Comprehensive Plan land use and zoning designations in the County, which are Low Density Residential and Residential R7, respectively. Pursuant to MMC Table 19.1104.1.E, the automatic City Comprehensive Plan land use and zoning designations for the Annexation Property are Low Density Residential and Residential Zone R-7, respectively.
7. The applicable City approval criteria for expedited annexations are contained in MMC 19.1102.3. They are listed below with findings in italics.
  - A. The subject site must be located within the City's urban growth management area (UGMA);  
*The Annexation Area is within the City's UGMA.*
  - B. The subject site must be contiguous to the existing city limits;

*The Annexation Area is contiguous to the existing city limits via the surrounding properties to the west and east, as well as via Firwood St along its southern border*

- C. The requirements of Oregon Revised Statutes for initiation of the annexation process must be met;

*Dan Hui Yu, owner of the Annexation Property, consented to the annexation by signing the petition. There are 3 registered voters residing at the Annexation Property, and all registered voters signed the petition. As submitted, the annexation petition meets the Oregon Revised Statutes requirements for initiation pursuant to the "Consent of All Owners of Land" initiation method, which requires consent by all property owners and a majority of the electors, if any, residing in the Annexation Area.*

- D. The proposal must be consistent with Milwaukie Comprehensive Plan Policies;

*Chapter 6 of the Comprehensive Plan contains the City's annexation policies. Applicable annexation policies include: (1) delivery of City services to annexing areas where the City has adequate services and (2) requiring annexation in order to receive a City service. City sewer service is available to the Annexation Property in Firwood St. As proposed, the annexation is consistent with Milwaukie Comprehensive Plan policies.*

- E. The proposal must comply with the criteria of Metro Code Sections 3.09.045(d) and, if applicable, (e).

*The annexation proposal is consistent with applicable Metro Code sections for expedited annexations as detailed in Finding 8.*

8. Prior to approving an expedited annexation, the City must apply the provisions contained in Section 3.09.045.D of the Metro Code. They are listed below with findings in italics.

- A. Find that the change is consistent with expressly applicable provisions in:

- (1) Any applicable urban service agreement adopted pursuant to ORS 195.205;

*There is one applicable urban service agreement adopted pursuant to ORS 195 in the area of the proposed annexation (see Finding #9, Street lights). The City has an UGMA agreement with Clackamas County that states that the City will take the lead in providing urban services in the area of the proposed annexation. Pursuant to this agreement, the City completed construction of a public sewer system in this area. The proposed annexation is in keeping with the City's policy of requiring properties to annex to the City in order to connect to City services such as the new sewer line.*

- (2) Any applicable annexation plan adopted pursuant to ORS 195.205;

*There are no applicable annexation plans adopted pursuant to ORS 195 in the area of the proposed annexation.*

- (3) Any applicable cooperative planning agreement adopted pursuant to ORS 195.020 (2) between the affected entity and a necessary party;

*There are no applicable cooperative planning agreements adopted pursuant to ORS 195 in the area of the proposed annexation.*

- (4) Any applicable public facility plan adopted pursuant to a statewide planning goal on public facilities and services;

*Clackamas County completed a North Clackamas Urban Area Public Facilities Plan in 1989 in compliance with Goal 11 of the Land Conservation and Development Commission for coordination of adequate public facilities and services. The City subsequently adopted this plan as an ancillary Comprehensive Plan document. The plan contains four elements:*

- Sanitary Sewerage Services*
- Storm Drainage*
- Transportation Element*
- Water Systems*

*The proposed annexation is consistent with the four elements of this plan as follows:*

*Sewer: The City is the identified sewer service provider in the area of the proposed annexation and maintains a public sewer system that can adequately serve the Annexation Property.*

*Storm: The Annexation Property is not connected to a public storm water system. Treatment and management of on-site storm water will be required when new development occurs.*

*Transportation: The City may require public street improvements along the Annexation Property's frontage when new development occurs.*

*Water: Clackamas River Water (CRW) is the identified water service provider in this plan. However, the City's more recent UGMA agreement with the County identifies the City as the lead urban service provider in the area of the proposed annexation. The City is in the process of developing a water service master plan for all of the territory within its UGMA and discussing possible service provision changes with CRW. In the meantime, CRW will continue to provide water service to the Annexation Property.*

- (5) Any applicable comprehensive plan.

*The proposed annexation is consistent with the Milwaukie Comprehensive Plan, which is more fully described in Finding 7.D. The Clackamas County Comprehensive Plan contains no specific language regarding City annexations. The comprehensive plans, however, contain the City-County UGMA agreement, which identifies the area of the proposed annexation as being within the City's UGMA. The UGMA agreement requires that the City notify the County of proposed annexations, which the City has done. The agreement also calls for City assumption of jurisdiction of local streets that are adjacent to newly annexed areas. The City has already annexed and taken jurisdiction of the Firwood St right-of-way adjacent to the proposed Annexation Property.*

B. Consider whether the boundary change would:

- (1) Promote the timely, orderly and economic provision of public facilities and services;

*The City is the identified urban service provider in the area of the proposed annexation, and the proposed annexation will facilitate the timely, orderly, and economic provision of urban services to the Annexation Property.*

*The City has public sewer and water service in this area via Firwood St.*

- (2) Affect the quality and quantity of urban services; and

*The Annexation Property is a tax lot developed with a single-family residence. Annexation of the site is not expected to affect the quality or quantity of urban services in this area, given the surrounding level of urban development and the existing level of urban service provision in this area.*

- (3) Eliminate or avoid unnecessary duplication of facilities and services.

*The Annexation Property will be served by the Milwaukie Police Department upon annexation. In order to avoid duplication of law enforcement services, the site will be withdrawn from the Clackamas County Service District for Enhanced Law Enforcement.*

9. The City is authorized by ORS Section 222.120 (5) to withdraw annexed territory from non-City service providers and districts upon annexation of the territory to the City. This allows for more unified and efficient delivery of urban services to newly annexed properties and is in keeping with the City's Comprehensive Plan policies relating to annexation.

Wastewater: The Annexation Property is within the City's sewer service area and is served by the City's 8-inch sewer line accessible in Firwood St.



Water: The Annexation Property is currently served by CRW through a 4-inch CRW water line in Firwood St. Pursuant to the City's IGA with CRW, the site should not be withdrawn from this district at this time.

Storm: The Annexation Property is not connected to a public storm water system. Treatment and management of on-site storm water will be required when new development occurs.

Fire: The Annexation Property is currently served by Clackamas Fire District No. 1 and will continue to be served by this fire district upon annexation, since the entire City is within this district.

Police: The Annexation Area is currently served by the Clackamas County Sheriff's Department and is within the Clackamas County Service District for Enhanced Law Enforcement, which provides additional police protection to the area. The City has its own police department, and this department can adequately serve the site. In order to avoid duplication of services, the area should be withdrawn from Clackamas County Service District for Enhanced Law Enforcement upon annexation to the City.

Street Lights: The Annexation Area is currently within Clackamas County Service District No. 5 for Street Lights (the "District"). As of July 1, 2011, an intergovernmental agreement between the City and the District transferred operational responsibility to the City for the street lights and street light payments in the NESE area. Although the City now provides the services through the IGA, many of the properties will remain in the District until they are annexed to the City. The Annexation Property should be withdrawn from the District upon annexation.

Other Services: Planning, Building, Engineering, Code Enforcement, and other municipal services are available through the City and will be available to the site upon annexation. The Annexation Property will continue to receive services and remain within the boundaries of certain regional and county service providers, such as TriMet, North Clackamas School District, Vector Control District, and North Clackamas Parks and Recreation District.

EXHIBIT B

Annexation to the City of Milwaukie  
LEGAL DESCRIPTION

Milwaukie Annexation File No. A-2015-003

Property Address: 5577 SE Firwood St, Milwaukie OR 97222

Tax Lot Description: 1S2E30AC01300

Legal Description: Real Property in the County of Clackamas and State of Oregon,  
described as follows:

A Part of the Hector Campbell D.L.C. in Section 30, Township 1 South, Range 2 East, of the Willamette Meridian, in the County of Clackamas County, Oregon, described as follows:

Beginning at the Northeast corner of Tract 3, which is also the Southeast corner of Tract 2, both of the Logus Tracts; thence North 0° 06' East along the East line of said Tract 2, 104.00 feet; thence East 65.00 feet to a point; thence South 0° 06' West 104.00 feet to a point; thence West 65.00 feet to the point of beginning; Except a strip of land 10 feet in width along the South side thereof, reserved for road purposes.

NOTE: This Legal Description was created prior to January 01, 2008.



1 2 E 30AC  
MILWAUKIE

S.W.1/4 N.E.1/4 SEC.30 T.1S. R.2E. W.M.  
CLACKAMAS COUNTY

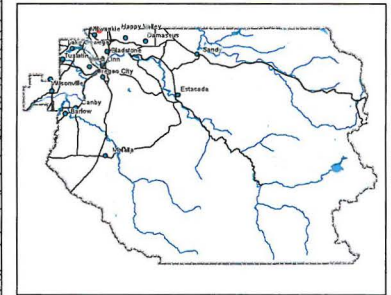
1" = 100'

D. L. C.  
HECTOR CAMPBELL NO. 41  
GEORGE WILLS NO. 42

Cancelled Taxlots

- 500
- 600
- 430
- 1400
- 1402
- 1500
- 1102
- 2000
- 2001
- 2380
- 5501
- 5701

- Parcel Boundary
- Private Road ROW
- Historical Boundary
- Railroad Centerline
- TaxCode Lines
- Map Index
- WaterLines
- Land Use Zoning
- Plats
- Water
- Corner
- Section Corner
- 1/16th Line
- Govt Lot Line
- DLC Line
- Meander Line
- PLSS Section Line
- Historic Corridor 40'
- Historic Corridor 20'



THIS MAP IS FOR ASSESSMENT  
PURPOSES ONLY

10/23/2013

1 2 E 30AC  
MILWAUKIE

