






ANNEXATION AREA

Public Notice Map
6169 SE Monroe St and adjacent ROW
(Tax Lot ID 1S2E31AA01300)
File# A-2015-001

Legend

-  Annexation Area
-  400-ft public notice boundary
-  Properties receiving notice
-  Other tax lots
-  City Limit

