



MILWAUKIE TSP

UPDATE:

TECHNICAL COMMITTEE MEETING #1

10/18/2023

CITY OF MILWAUKIE
OREGON DEPARTMENT OF TRANSPORTATION

1. Welcome and Introductions
2. Overview of TSP and Equity Focus
3. Committee Roles & Responsibilities
4. Overview of Community Engagement Scope and Vision
5. Community Profile Overview
6. Review of Policy and Planning Framework
7. Public Comment
8. Schedule Review and Next Steps

WELCOME AND INTRODUCTIONS

1. Name
2. Group/Neighborhood Representation
3. Icebreaker *(Choose One)*
 - What would make this project a success?
 - What do you hope this project achieves?
 - What are the risks of this project?

MILWAUKIE PLANNING CONTEXT

1. City Council Goals 2023/24

- Climate Change Mitigation and Resilience Action
- Equity, Justice, and Inclusion.

2. Citywide Planning Work

- Comprehensive Plan (2020)
- Climate Action Plan (2018)
- Safe Access for Everyone (ongoing)


3. Local changes since the last TSP update (2007)

- MAX Orange Line
- SAFE project improvements
- New state rules on housing, transportation, and climate.

WHAT IS A TRANSPORTATION SYSTEM PLAN

- Identifies transportation goals/policies
 - Inventories transportation assets/deficiencies
 - Is future-oriented, i.e., what will we need in 20 years?
 - Identifies and prioritizes projects
-

- Must be consistent with regional and state rules.
- Is required for state/federal funding



Typical Planning Elements

- TSP Vision Goals and Policies →
- Performance Measures →
- Conditions, Needs, Gaps Analysis
- Future Conditions and Solutions →
- Projects and Funding Strategy
- Implementing Ordinances →

Milwaukie Examples

- *Milwaukie Community Vision*
- *Milwaukie Comprehensive Plan*
- *Growth Forecasts*
- *Metro Climate Smart Strategy*
- *Safe Access for Everyone*
- *Central Milwaukie Bikeways*
- *Consistency with*
 - *Transportation Planning Rule*
 - *Climate Friendly Equitable Communities*

COMMITTEE ROLES AND RESPONSIBILITIES



- Guide and Support Committees
- Draft Plan Components
- Staff Public Engagement Activities

- Review Draft Plan Components
- Advise Staff and Consultant Team
- Make Recommendations

- Review Draft Plan Components
- Advise Staff and Consultant Team
- Make Final Decisions

COMMUNITY PROFILE

	2000	2010	2021	Change 2000 to 2021		
				Number	Percent	AAGR
U.S.	281,421,906	308,745,538	332,915,073	51,493,167	18%	0.8%
Oregon	3,421,299	3,831,074	4,266,560	845,161	25%	1.1%
Portland Tir-County	1,444,219	1,641,043	1,851,024	406,805	28%	1.2%
Milwaukie	20,490	20,291	21,235	745	4%	0.2%

U.S. Dec Census 2000 and 2010, and PSU PRC

- Population has been increasing **but slower** than the statewide population growth
- Milwaukie's senior population is expected to **increase**.
- Milwaukie has a **slightly larger proportion** of working-aged people (aged 20-40) at **32%** compared to 30% regionally and 28% statewide

COMMUNITY PROFILE

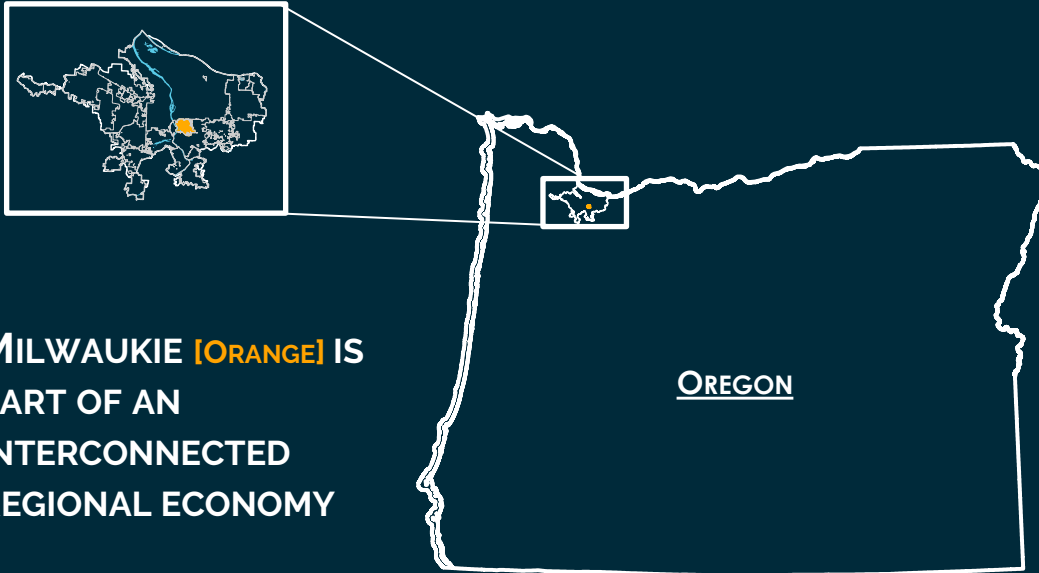
	Milwaukie	Clack. Co.	Oregon
White Alone	83%	82%	76%
Latino/a/x (of any race)	9%	9%	13%
Two or More Races	3%	3%	4%
Asian Alone	3%	4%	4%
American Indian and Alaskan Native (Alone)	0%	1%	1%
Black or African American Alone	1%	1%	2%
Native Hawaiian and Other Pacific Islander	*	*	*
Some Other Race Alone	*	*	*

- **8%** Single-Parent Households (slightly higher than statewide)
- **12.5%** living with a disability (similar statewide)
- **1.2%** speak English less than "very well" (less than statewide)
- **4.7%** Foreign Born (less than statewide)
- **9.1%** Living Below Poverty Level (less than statewide 12.1%)

U.S. Census Bureau, 2019 5-Yr ACS
Table B02001; B03002

U.S. Census Bureau, 2021 5-Yr ACS
Table DP02; Table S1701

COMMUNITY PROFILE



MILWAUKIE [ORANGE] IS
PART OF AN
INTERCONNECTED
REGIONAL ECONOMY

15,198 PEOPLE WORK IN
MILWAUKIE - THE MAJORITY
[~95%] COMMUTE IN

10,267 PEOPLE LIVE IN
MILWAUKIE AND
COMMUTE OUT

PLACES WHERE
MILWAUKIE RESIDENTS
WERE EMPLOYED 2019:

44% PORTLAND

4% BEAVERTON

3% TIGARD

3% GRESHAM

*U.S. Census Bureau; LEHD 2019;
On the Map Tool*

Involve underserved populations in decision-making and **prioritize investments** serving those communities.

CITY OF MILWAUKIE GOAL ALIGNMENT

City Council Goals:

Goal #1 Equity, Justice, and Inclusion

Comprehensive Plan Goals:

Goal 1.1: Foster Broad, Effective, and Collaborative Community Participation

Goal 1.2: Promote Inclusion and Diversity

New state planning framework for TSP updates:

1. Identification of injustice
2. Engage with underserved populations
3. Equity Analysis
4. Joint decision-making with underserved populations
5. Ongoing reporting on equity outcomes

COMMUNITY PROFILE- EQUITY FOCUS

Underserved populations from OAR 660-012-1025

- Black and African American people
- Indigenous people (including Tribes, American Indian/Alaska Native and Hawaii Native)
- People of Color (including but not limited to Hispanic, Latina/o/x, Asian, Arabic or North African, Middle Eastern, Pacific Islander, and mixed-race or mixed-ethnicity populations)
- Immigrants, including undocumented immigrants and refugees
- People with limited English proficiency
- People with disabilities
- People experiencing homelessness
- Low-income and low-wealth community members
- Low- and moderate-income renters and homeowners
- Single parents
- Lesbian, gay, bisexual, transgender, queer, intersex, asexual, or two-spirit community members
- Youth and seniors

OVERVIEW OF COMMUNITY ENGAGEMENT

- Equity focus
- Audiences to reach
- Plain Language
- Spanish translation
- Two-way communication
- Print and promotional materials



OVERVIEW OF COMMUNITY ENGAGEMENT

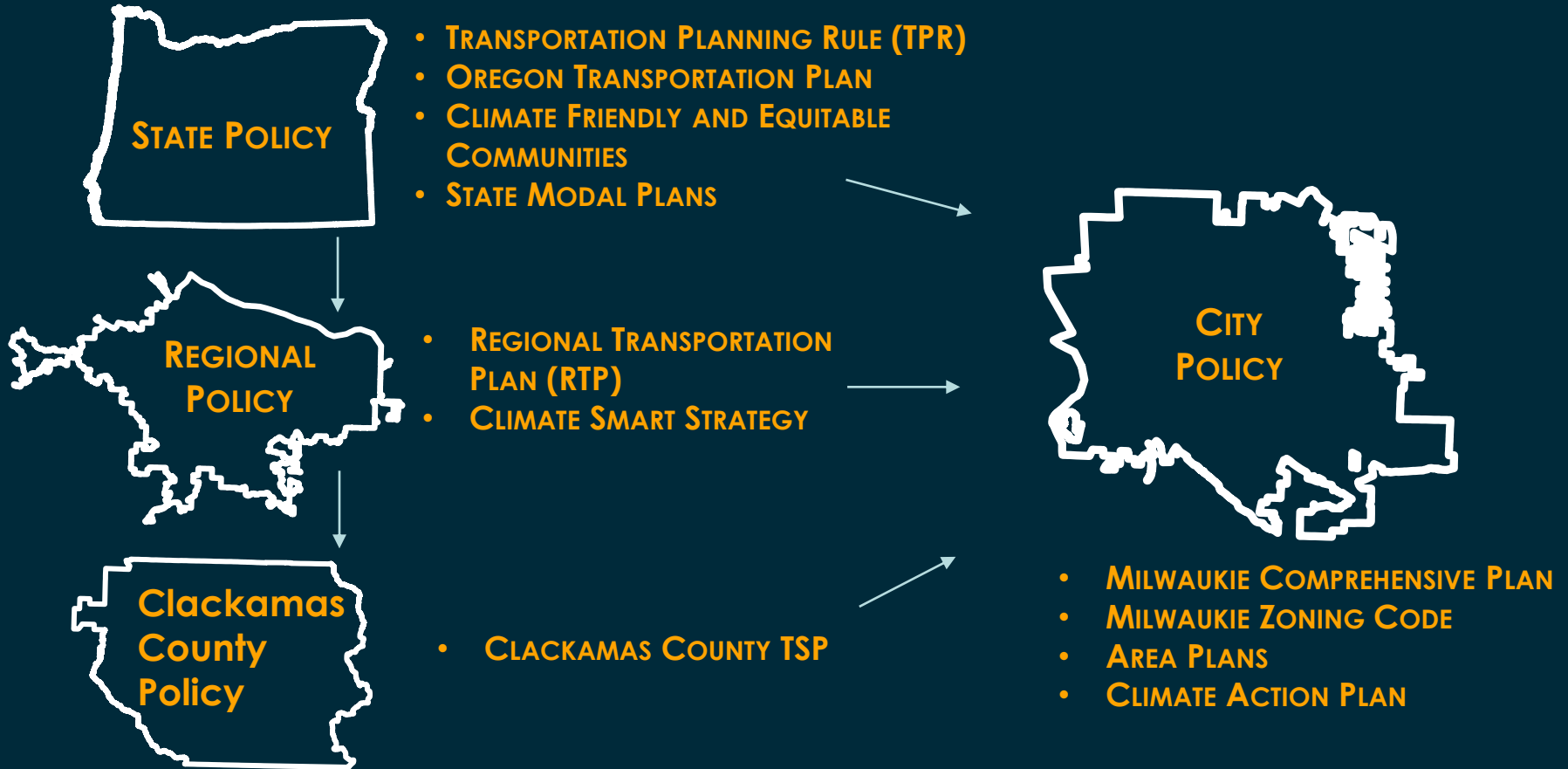
- Large whole-community outreach events
- Online-only outreach forums
- Smaller in-person events and online forums
- Neighborhood District Association (NDA) outreach



REVIEW OF POLICY AND PLANNING FRAMEWORK

- Explains the **relationship** between relevant plans/policies and the TSP
- Helps ensure **compliance** with City, regional (Metro), and state transportation and land use requirements
- Identifies potential TSP **goals, policies, projects, and funding sources**

POLICY AND PLANNING FRAMEWORK



Policy and Regulations

Examples:

- Transportation Planning Rule
- Access Management Rule
- Milwaukie Comprehensive Plan

Models and Projections

Examples:

- Metro Growth Forecasts
- Climate Smart Strategy

Milwaukie TSP

Programs and Funding

Examples:

- Neighborhood Hubs Project
- Statewide Transportation Improvement Program (STIP)

Facility Plans/Projects

Examples:

- Statewide facility plans
- Central Milwaukie Bikeway Plan

An aerial photograph of a street intersection. A car is driving on the road. A crosswalk with white and green stripes is visible. A white van is parked on the side of the road. The scene includes a grassy area, a sidewalk, and some buildings in the background.

Thank you!