



# MILWAUKIE TSP

## UPDATE:

### ADVISORY COMMITTEE MEETING #1

10/19/2023

CITY OF MILWAUKIE |  
OREGON DEPARTMENT OF TRANSPORTATION

1. Welcome and Introductions
2. Overview of TSP and Equity Focus
3. Committee Roles & Responsibilities
4. Overview of Community Engagement Scope and Vision
5. Community Profile Overview
6. Review of Policy and Planning Framework
7. Public Comment
8. Schedule Review and Next Steps

# WELCOME AND INTRODUCTIONS

---

1. Name
2. Group/Neighborhood Representation
3. Icebreaker *(Choose One)*
  - What would make this project a success?
  - What do you hope this project achieves?
  - What are the risks of this project?

## 1. City Council Goals 2023/24

- Climate Change Mitigation and Resilience Action
- Equity, Justice, and Inclusion.

## 2. Citywide Planning Work

- Comprehensive Plan (2020)
- Climate Action Plan (2018)
- Safe Access for Everyone (ongoing)

## 3. Local changes since the last TSP update (2007)


- MAX Orange Line
- SAFE project improvements
- New state rules on housing, transportation, and climate.

# WHAT IS A TRANSPORTATION SYSTEM PLAN

---

- Identifies transportation goals/policies
- Inventories transportation assets/deficiencies
- Is future-oriented, i.e., what will we need in 20 years?
- Identifies and prioritizes projects

- 
- Must be consistent with regional and state rules.
  - Is required for state/federal funding



## Planning Elements

- TSP Vision Goals and Policies
- Performance Measures
- Conditions, Needs, Gaps Analysis
- Future Conditions and Solutions
- Projects and Funding Strategy
- Implementing Ordinances

## Examples

- *Milwaukie Community Vision*
- *Milwaukie Comprehensive Plan*
  
- *Growth Forecasts*
- *Metro Climate Smart Strategy*
  
- *Safe Access for Everyone*
- *Central Milwaukie Bikeways*
  
- *Consistency with*
  - *Transportation Planning Rule*
  - *Climate Friendly Equitable Communities*

# COMMITTEE ROLES AND RESPONSIBILITIES



- Guide and Support Committees
- Draft Plan Components
- Staff Public Engagement Activities

- Review Draft Plan Components
- Advise Staff and Consultant Team
- Make Recommendations

- Review Draft Plan Components
- Advise Staff and Consultant Team
- Make Final Decisions

# COMMUNITY PROFILE

	2000	2010	2021	Change 2000 to 2021		
				Number	Percent	AAGR
U.S.	281,421,906	308,745,538	332,915,073	51,493,167	18%	0.8%
Oregon	3,421,299	3,831,074	4,266,560	845,161	25%	1.1%
Portland Tir-County	1,444,219	1,641,043	1,851,024	406,805	28%	1.2%
Milwaukie	20,490	20,291	21,235	745	4%	0.2%

*U.S. Dec Census 2000 and 2010, and PSU PRC*

- Population has been increasing **but slower** than the statewide population growth
- Milwaukie's senior population is expected to **increase**.
- Milwaukie has a **slightly larger proportion** of working-aged people (aged 20-40) at **32%** compared to 30% regionally and 28% statewide



# COMMUNITY PROFILE

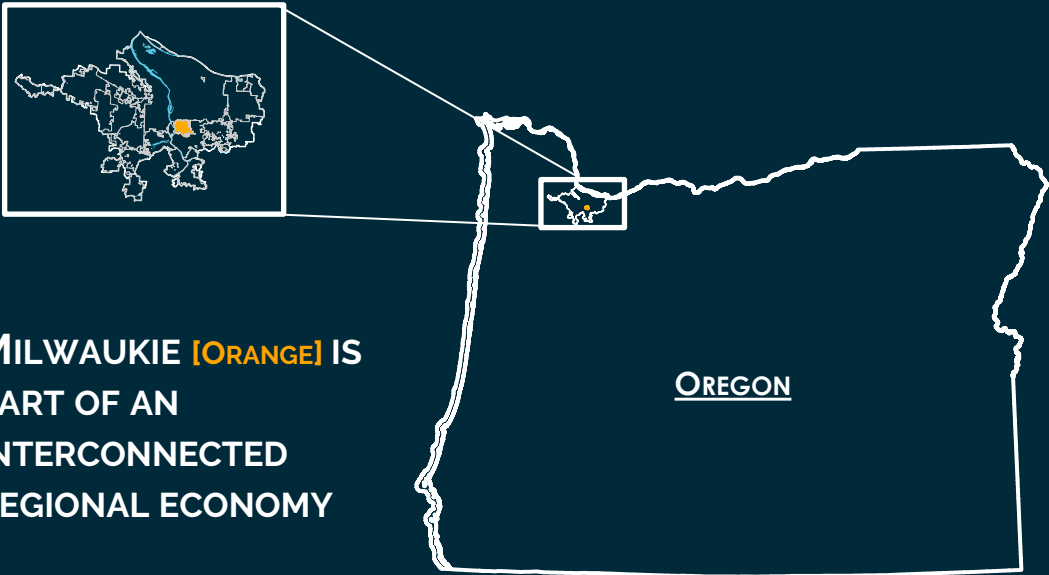
	Milwaukie	Clack. Co.	Oregon
White Alone	<b>83%</b>	<b>82%</b>	<b>76%</b>
Latino/a/x (of any race)	<b>9%</b>	<b>9%</b>	<b>13%</b>
Two or More Races	<b>3%</b>	<b>3%</b>	<b>4%</b>
Asian Alone	<b>3%</b>	<b>4%</b>	<b>4%</b>
American Indian and Alaskan Native (Alone)	<b>0%</b>	<b>1%</b>	<b>1%</b>
Black or African American Alone	<b>1%</b>	<b>1%</b>	<b>2%</b>
Native Hawaiian and Other Pacific Islander	*	*	*
Some Other Race Alone	*	*	*

U.S. Census Bureau, 2019 5-Yr ACS  
Table B02001; B03002

- **8%** Single-Parent Households (slightly higher than statewide)
- **12.5%** living with a disability (similar statewide)
- **1.2%** speak English less than "very well" (less than statewide)
- **4.7%** Foreign Born (less than statewide)
- **9.1%** Living Below Poverty Level (less than statewide 12.1%)

U.S. Census Bureau, 2021 5-Yr ACS  
Table DP02; Table S1701

# COMMUNITY PROFILE



MILWAUKIE [ORANGE] IS PART OF AN INTERCONNECTED REGIONAL ECONOMY

**15,198** PEOPLE WORK IN MILWAUKIE - THE MAJORITY [~95%] COMMUTE IN

**10,267** PEOPLE LIVE IN MILWAUKIE AND COMMUTE OUT

PLACES WHERE MILWAUKIE RESIDENTS WERE EMPLOYED 2019:

- 44% PORTLAND
- 4% BEAVERTON
- 3% TIGARD
- 3% GRESHAM

U.S. Census Bureau; LEHD 2019; On the Map Tool

# COMMUNITY PROFILE- EQUITY FOCUS

---

## **Underserved populations from OAR 660-012-1025**

- Black and African American people
- Indigenous people (including Tribes, American Indian/Alaska Native and Hawaii Native)
- People of Color (including but not limited to Hispanic, Latina/o/x, Asian, Arabic or North African, Middle Eastern, Pacific Islander, and mixed-race or mixed-ethnicity populations)
- Immigrants, including undocumented immigrants and refugees
- People with limited English proficiency
- People with disabilities
- People experiencing homelessness
- Low-income and low-wealth community members
- Low- and moderate-income renters and homeowners
- Single parents
- Lesbian, gay, bisexual, transgender, queer, intersex, asexual, or two-spirit community members
- Youth and seniors

**Engage** underserved populations in decision-making and **prioritize investments** serving those communities.

## CITY OF MILWAUKIE GOAL ALIGNMENT

### City Council Goals:

Goal #1 Equity, Justice, and Inclusion

### Comprehensive Plan Goals:

Goal 1.1: Foster Broad, Effective, and Collaborative Community Participation

Goal 1.2: Promote Inclusion and Diversity

### New state planning framework for TSP updates:

1. Identification of injustice
2. Engage with underserved populations
3. Equity Analysis
4. Joint decision-making with underserved populations
5. Ongoing reporting on equity outcomes

# OVERVIEW OF COMMUNITY ENGAGEMENT

---

- Equity focus
- Audiences to reach
- Plain Language
- Spanish translation
- Two-way communication
- Print and promotional materials



# OVERVIEW OF COMMUNITY ENGAGEMENT

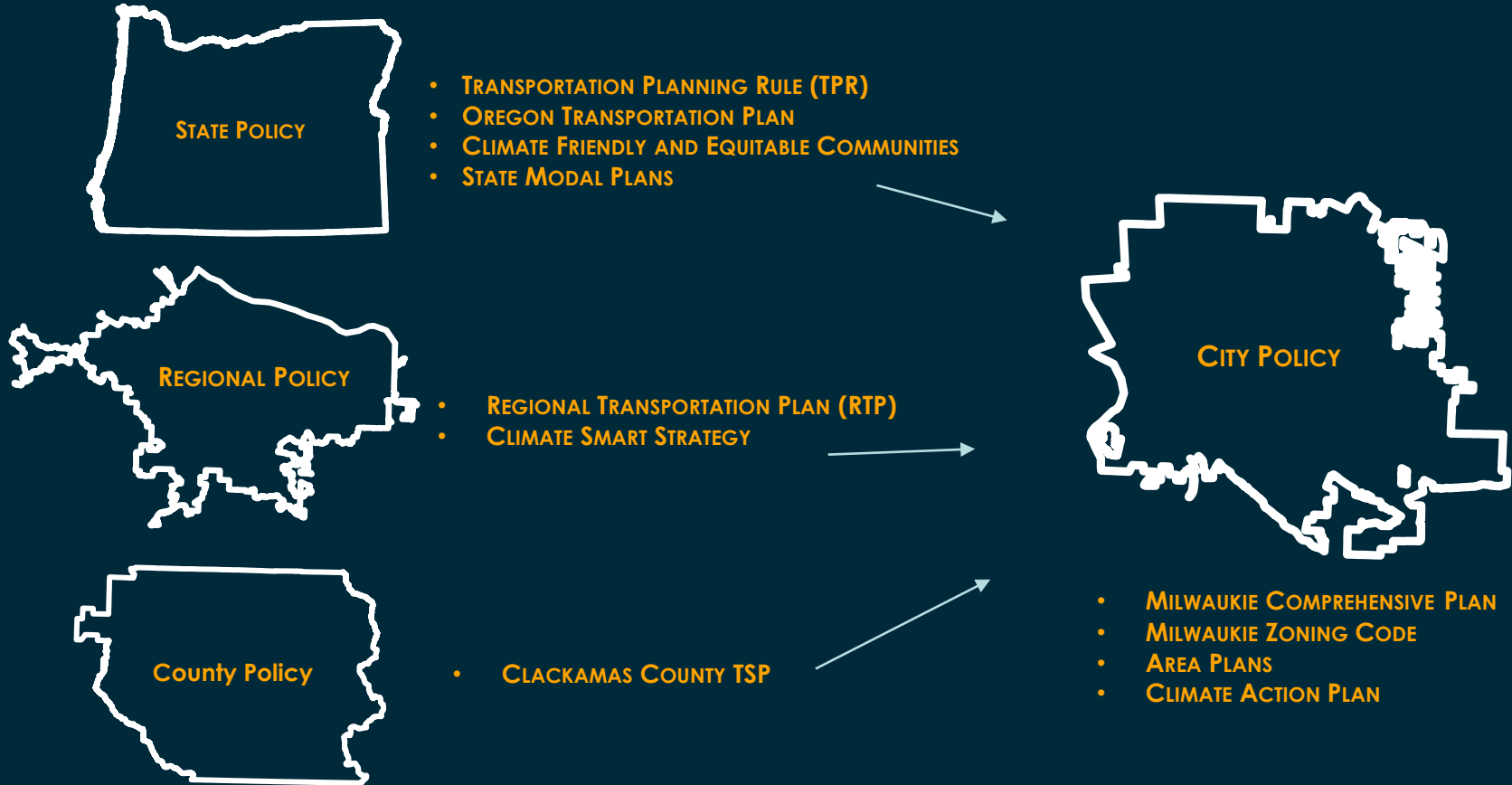
- Large whole-community outreach events
- Online-only outreach forum
- Smaller in-person events and online forums
- Neighborhood District Association (NDA) outreach



## REVIEW OF POLICY AND PLANNING FRAMEWORK

- Explains the **relationship** between relevant plans/policies and the TSP
- Helps ensure **compliance** with City, regional (Metro), and state transportation and land use requirements
- Identifies potential TSP **goals, policies, projects, and funding sources**

# POLICY AND PLANNING FRAMEWORK





## Policy and Regulations

*Examples:*

- Transportation Planning Rule (TPR)
- Access Management Rule
- Milwaukie Comprehensive Plan

## Models and Projections

*Examples:*

- Metro Growth Forecasts
- Climate Smart Strategy

# Milwaukie TSP

## Programs and Funding

*Examples:*

- Neighborhood Hubs Project
- Statewide Transportation Improvement Program (STIP)

## Facility Plans/Projects

*Examples:*

- Statewide facility plans
- Central Milwaukie Bikeway Plan



An aerial photograph of a residential neighborhood. A central road is under construction, with a green-paved section and white lane markings. Several construction vehicles are visible on the road. The surrounding area is filled with houses, trees, and green lawns. The text "PUBLIC COMMENT" is overlaid in large, white, bold, sans-serif capital letters across the center of the image.

# PUBLIC COMMENT

An aerial photograph of a street intersection. A car is driving on the road. A crosswalk with green and white stripes is visible. A white van is parked on the side of the road. The scene includes a grassy area, a sidewalk, and some buildings in the background.

**Thank you!**