







ANNEXATION SITE

Site Map
9514 SE Stanley Ave
(1S2E30DA03500)
File #A-2019-006



Legend

-  A-2019-006 site
-  400-ft notice boundary
-  Properties receiving notice
-  Other Milwaukie tax lots
-  Other tax lots (unincorporated)
-  City Limit