







**ANNEXATION
SITE**

Site Map
10119 SE Stanley Ave
(1S2E30DC03300)
File #A-2019-005



Legend

-  A-2019-005 site
-  400-ft notice boundary
-  Properties receiving notice
-  Other Milwaukie tax lots
-  Other tax lots (unincorporated)
-  City Limit