





**Site Map**  
**(Tax Lots: 12E31DD03000)**  
**File#: S-2018-001**

**Legend**

-  400 ft Buffer
-  Site
-  Properties Receiving Notice
-  City Limit

