







ANNEXATION AREA

Site Map
Annexation of public right-of-way
in Lake Rd & Kuehn Rd
File #A-2019-002



Legend

-  ROW being annexed
-  400-ft notice boundary
-  Properties receiving notice
-  Other Milwaukee tax lots
-  Other tax lots (unincorporated)
-  City Limit