NEIGHBORHOOD DISTRICT MAPS ARDENWALD

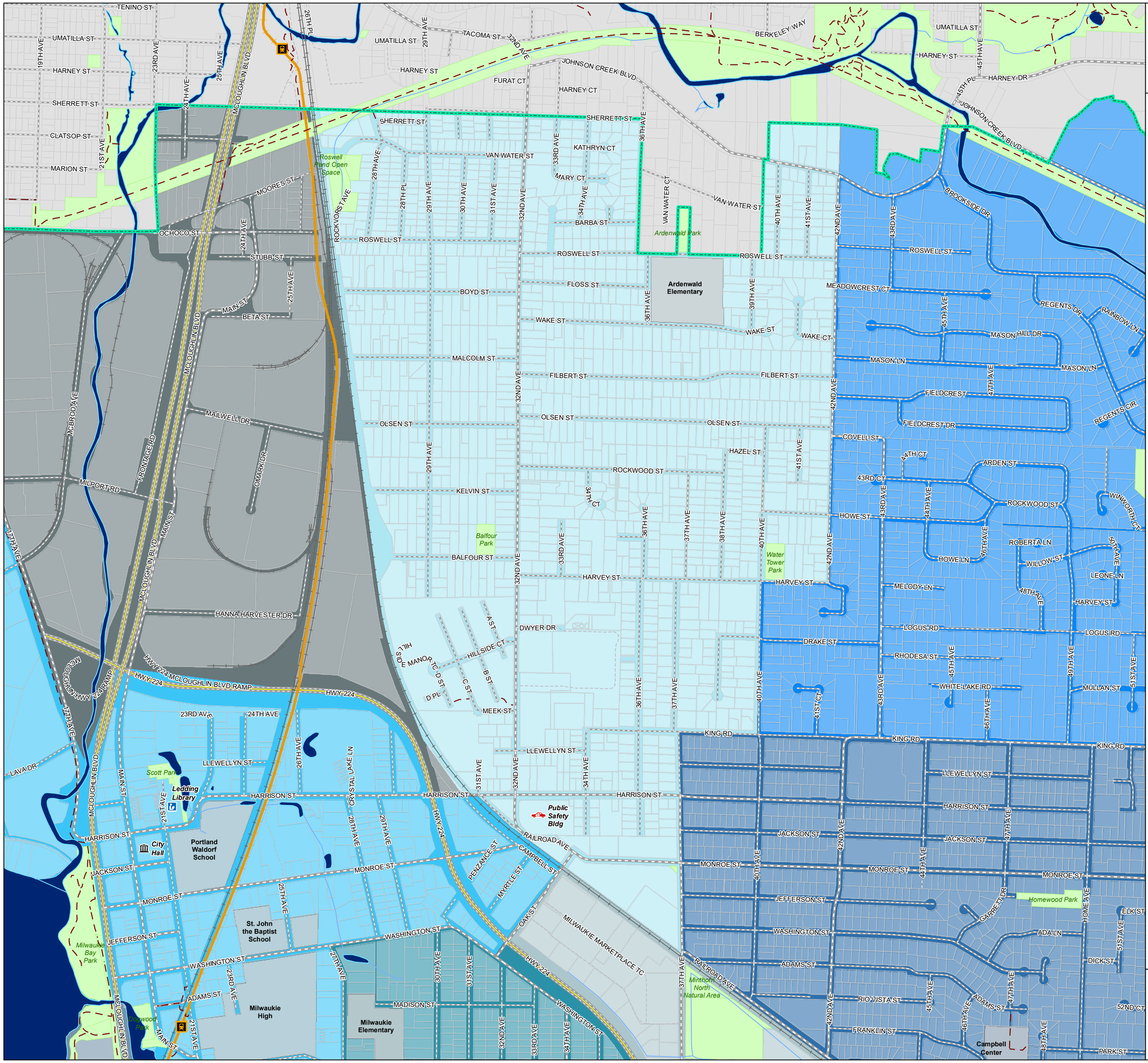

Milwaukie City Limits

Existing Trail

MAX Stop

MAX

City Hall

Ledding Library

Public Safety

Public Works

Railroad Tracks

School Sites

Ardenwald

Hector Campbell

Historic Milwaukie

Island Station

Lake Road

Lewelling

Linwood

Milwaukie Business Industrial

North Milwaukie Industrial Area

CITY OF MILWAUKIE

Data Sources: City of Milwaukie GIS, Metro Data Resource Center

The information depicted on this map is for general reference only. The City of Milwaukie cannot accept any responsibility for errors, omissions or positional accuracy. There are no warranties, expressed or implied, including the warranty of merchantability or fitness for a particular purpose, accompanying this product. However, notification of errors would be appreciated.

9/23/2019

Please check with GIS for most up-to-date information.
503-786-7687
GISHelp@milwaukieoregon.gov

NEIGHBORHOOD DISTRICT MAPS HECTOR CAMPBELL

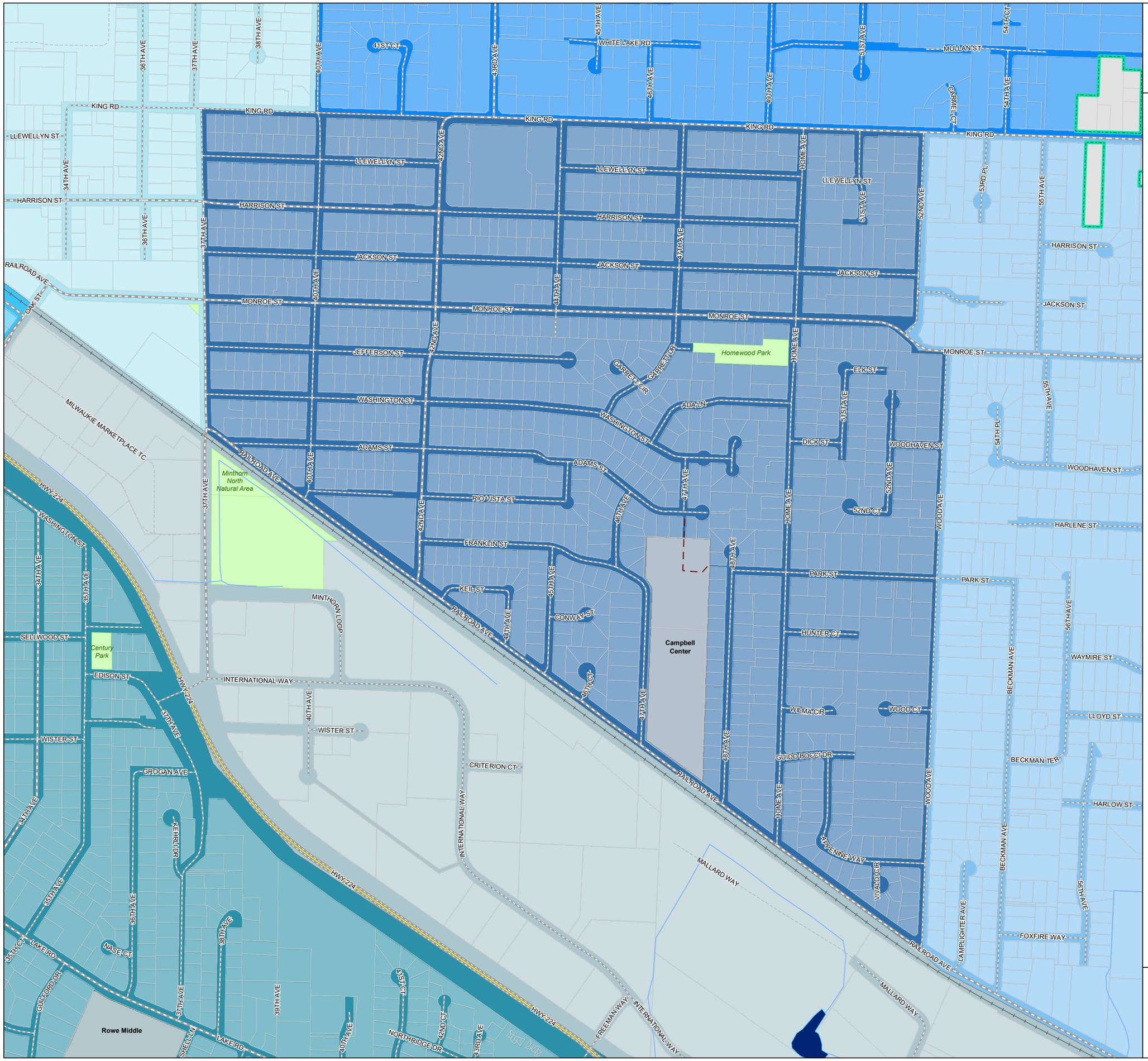

Milwaukie City Limits
Existing Trail
MAX Stop
MAX
City Hall
Ledding Library
Public Safety
Public Works
Railroad Tracks
School Sites
Ardenwald
Hector Campbell
Historic Milwaukie
Island Station
Lake Road
Lewelling
Linwood
Milwaukie Business Industrial
North Milwaukie Industrial Area

CITY OF MILWAUKIE

Data Sources: City of Milwaukie GIS, Metro Data Resource Center

The information depicted on this map is for general reference only. The City of Milwaukie cannot accept any responsibility for errors, omissions or positional accuracy. There are no warranties, expressed or implied, including the warranty of merchantability or fitness for a particular purpose, accompanying this product. However, notification of errors would be appreciated.
9/23/2019

Please check with GIS for most up-to-date information.
503-786-7687
GISHelp@milwaukieoregon.gov

0 625 1,250 Feet

NEIGHBORHOOD DISTRICT MAPS ISLAND STATION

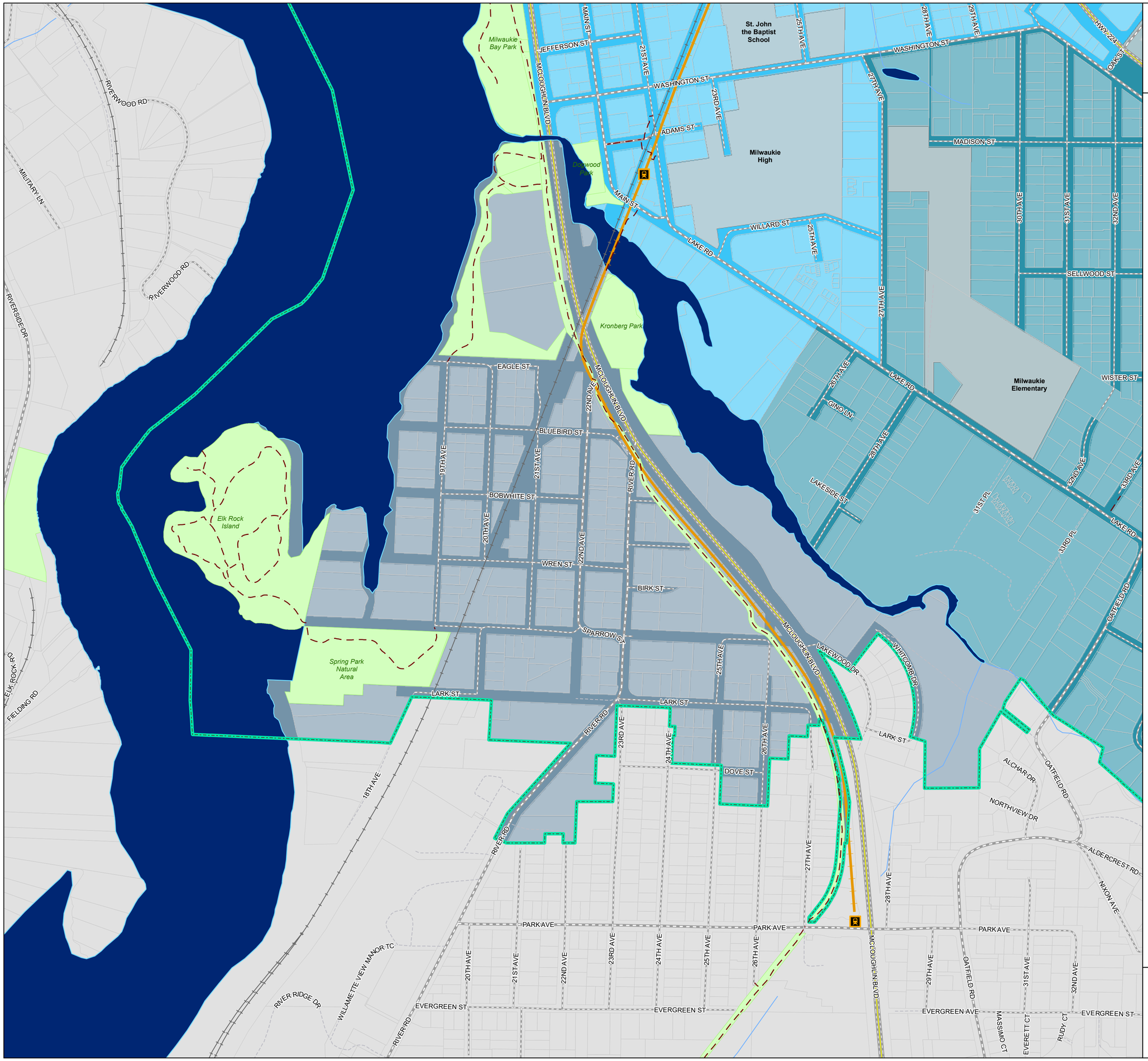

- Milwaukie City Limits
- Existing Trail
- MAX Stop
- MAX
- City Hall
- Ledding Library
- Public Safety
- Public Works
- Railroad Tracks
- School Sites
- Ardenwald
- Hector Campbell
- Historic Milwaukie
- Island Station
- Lake Road
- Lewelling
- Linwood
- Milwaukie Business Industrial
- North Milwaukie Industrial Area

CITY OF MILWAUKIE

Data Sources: City of Milwaukie GIS, Metro Data Resource Center

The information depicted on this map is for general reference only. The City of Milwaukie cannot accept any responsibility for errors, omissions or positional accuracy. There are no warranties, expressed or implied, including the warranty of merchantability or fitness for a particular purpose, accompanying this product. However, notification of errors would be appreciated.

9/23/2019

Please check with GIS for most up-to-date information.
503-786-7687
GISHelp@milwaukieoregon.gov

0 625 1,250 Feet

NEIGHBORHOOD DISTRICT MAPS
LEWELLING

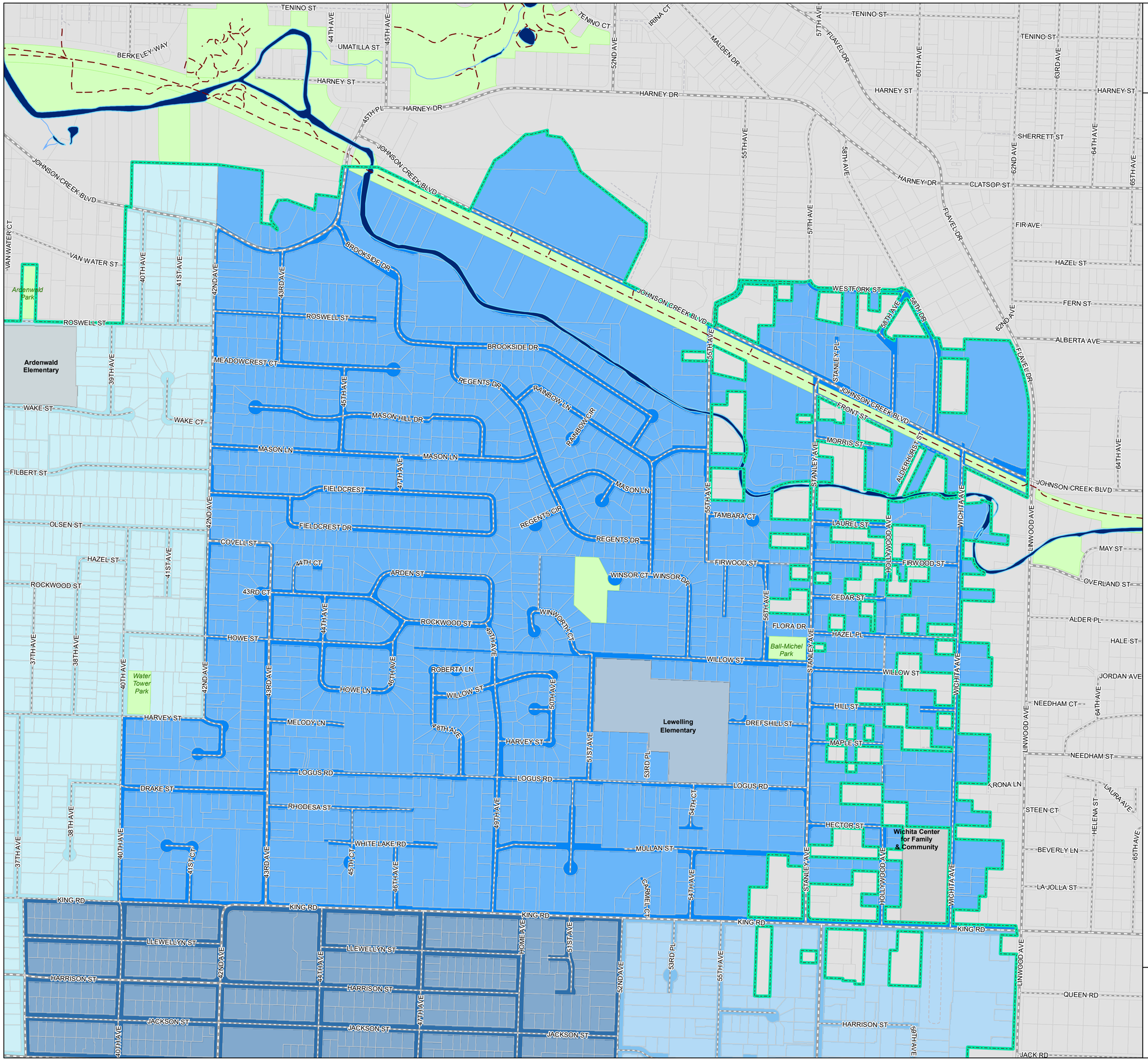

- Milwaukie City Limits
- Existing Trail
- MAX Stop
- MAX
- City Hall
- Ledding Library
- Public Safety
- Public Works
- Railroad Tracks
- School Sites
- Ardenwald
- Hector Campbell
- Historic Milwaukie
- Island Station
- Lake Road
- Lewelling
- Linwood
- Milwaukie Business Industrial
- North Milwaukie Industrial Area

CITY OF MILWAUKIE

Data Sources: City of Milwaukie GIS, Metro Data Resource Center

The information depicted on this map is for general reference only. The City of Milwaukie cannot accept any responsibility for errors, omissions or positional accuracy. There are no warranties, expressed or implied, including the warranty of merchantability or fitness for a particular purpose, accompanying this product. However, notification of errors would be appreciated.
9/23/2019

Please check with GIS for most up-to-date information.
503-786-7687
GISHelp@milwaukieoregon.gov

0 750 1,500 Feet

NEIGHBORHOOD DISTRICT MAPS
LINWOOD

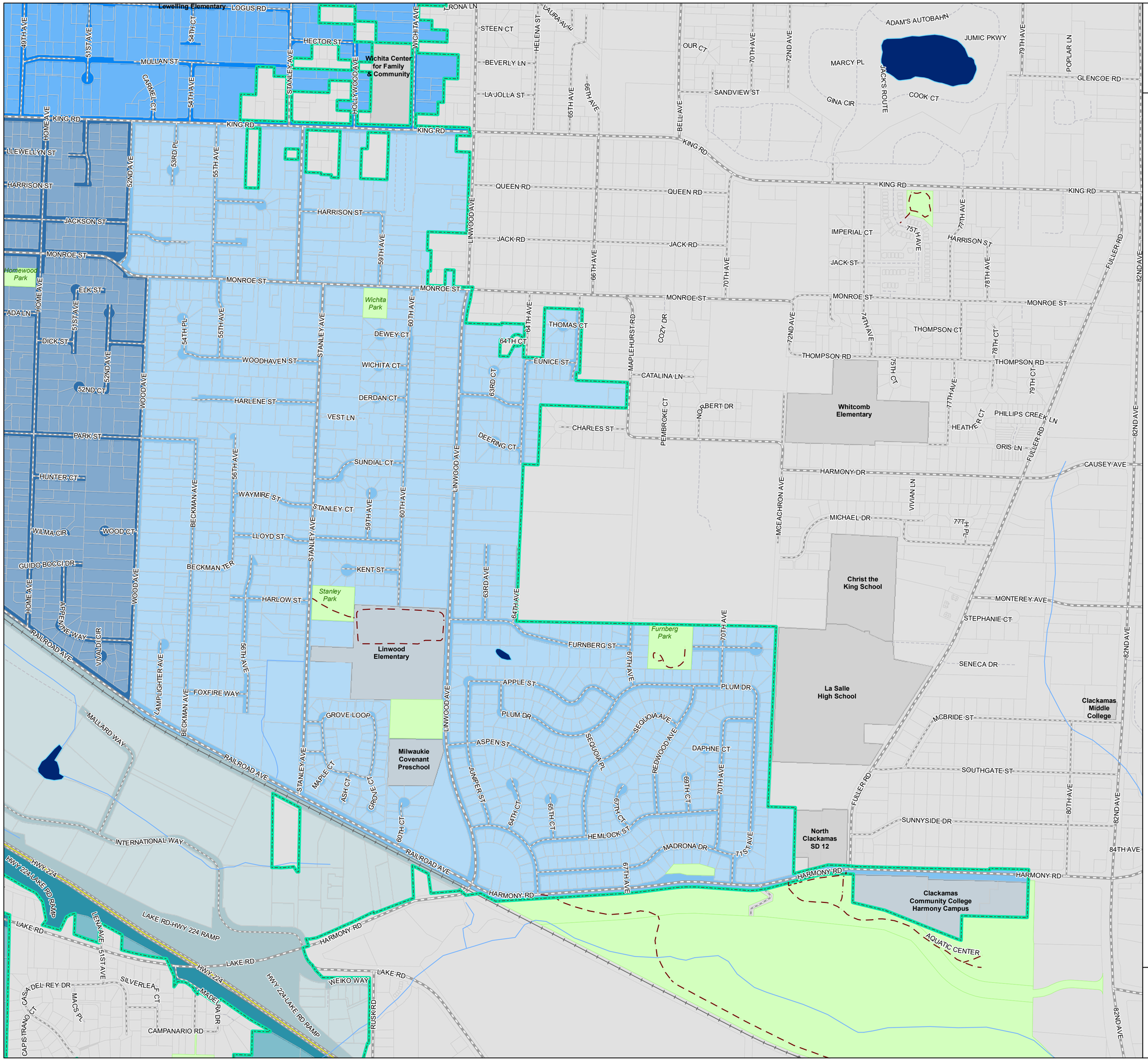

- Milwaukie City Limits
- Existing Trail
- MAX Stop
- MAX
- City Hall
- Ledding Library
- Public Safety
- Public Works
- Railroad Tracks
- School Sites
- Ardenwald
- Hector Campbell
- Historic Milwaukie
- Island Station
- Lake Road
- Lewelling
- Linwood
- Milwaukie Business Industrial
- North Milwaukie Industrial Area

CITY OF MILWAUKIE

Data Sources: City of Milwaukie GIS, Metro Data Resource Center

The information depicted on this map is for general reference only. The City of Milwaukie cannot accept any responsibility for errors, omissions or positional accuracy. There are no warranties, expressed or implied, including the warranty of merchantability or fitness for a particular purpose, accompanying this product. However, notification of errors would be appreciated.
9/23/2019

Please check with GIS for most up-to-date information.
503-786-7687
GISHelp@milwaukieoregon.gov

0 875 1,750 Feet

NEIGHBORHOOD DISTRICT MAPS NORTH MILWAUKIE INDUSTRIAL AREA

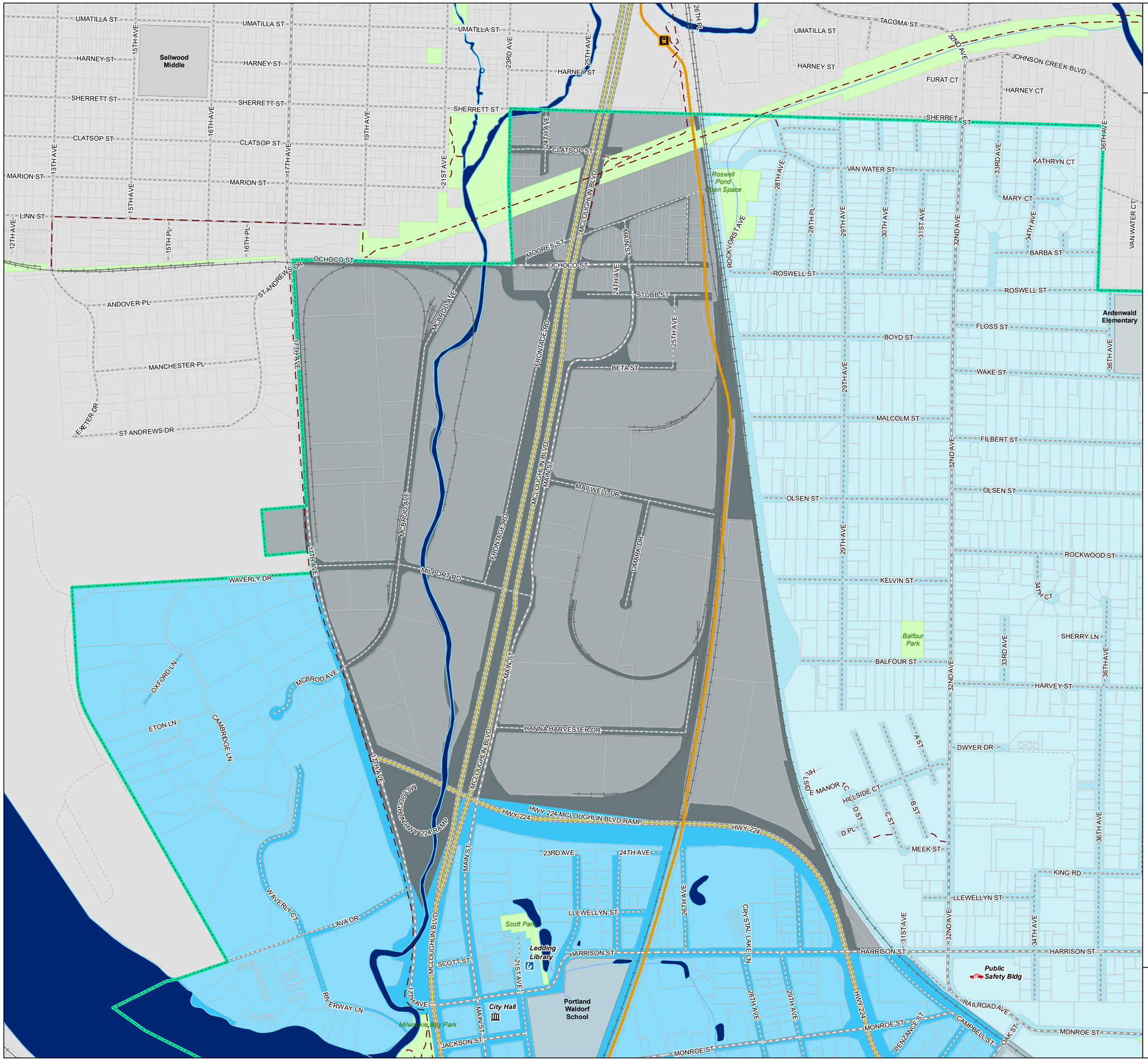

- Milwaukie City Limits
- Existing Trail
- MAX Stop
- MAX
- City Hall
- Ledding Library
- Public Safety
- Public Works
- Railroad Tracks
- School Sites
- Ardenwald
- Hector Campbell
- Historic Milwaukie
- Island Station
- Lake Road
- Lewelling
- Linwood
- Milwaukie Business Industrial
- North Milwaukie Industrial Area

CITY OF MILWAUKIE

Data Sources: City of Milwaukie GIS, Metro Data Resource Center

The information depicted on this map is for general reference only. The City of Milwaukie cannot accept any responsibility for errors, omissions or positional accuracy. There are no warranties, expressed or implied, including the warranty of merchantability or fitness for a particular purpose, accompanying this product. However, notification of errors would be appreciated.

9/23/2019

Please check with GIS for most up-to-date information.
503-786-7687
GISHelp@milwaukieoregon.gov

0 750 1,500 Feet

NEIGHBORHOOD DISTRICT MAP MILWAUKIE BUSINESS INDUSTRIAL

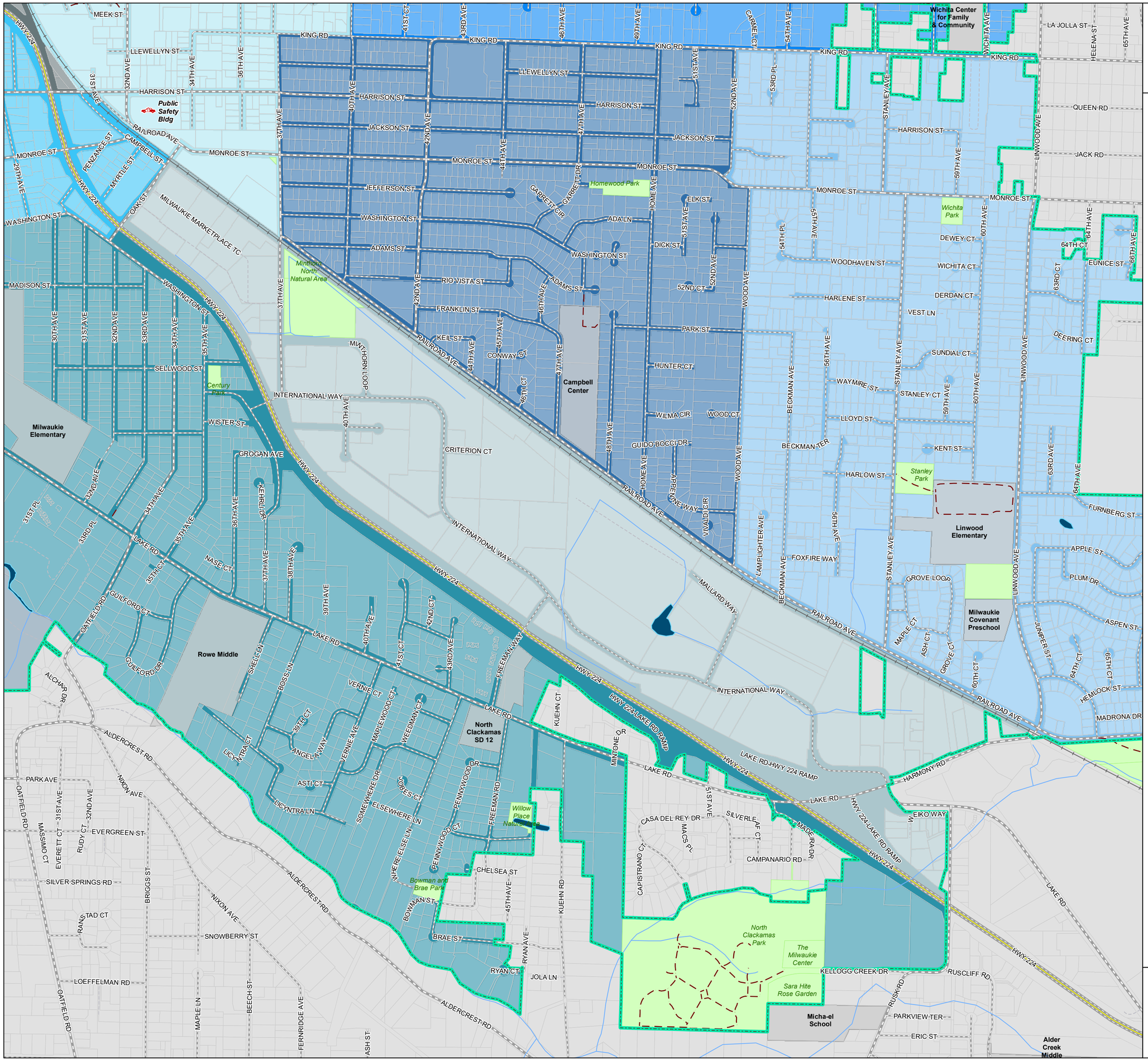

CITY OF MILWAUKIE

NEIGHBORHOOD DISTRICT MAPS HISTORIC MILWAUKIE

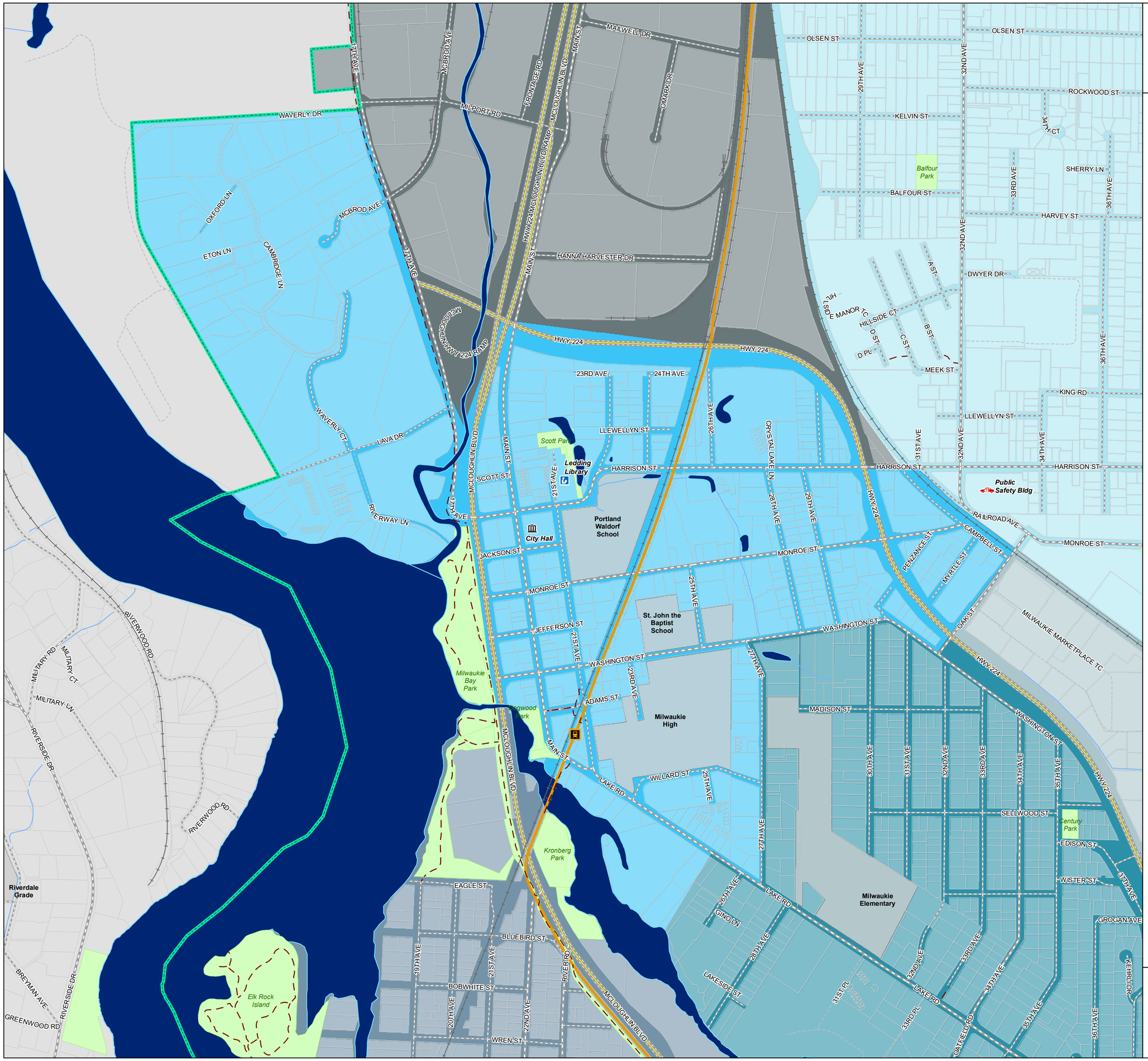

Milwaukie City Limits
Existing Trail
MAX Stop
MAX
City Hall
Ledding Library
Public Safety
Public Works
Railroad Tracks
School Sites
Ardenwald
Hector Campbell
Historic Milwaukie
Island Station
Lake Road
Lewelling
Linwood
Milwaukie Business Industrial
North Milwaukie Industrial Area

CITY OF MILWAUKIE

Data Sources: City of Milwaukie GIS, Metro Data Resource Center

The information depicted on this map is for general reference only. The City of Milwaukie cannot accept any responsibility for errors, omissions or positional accuracy. There are no warranties, expressed or implied, including the warranty of merchantability or fitness for a particular purpose, accompanying this product. However, notification of errors would be appreciated.
9/23/2019

Please check with GIS for most up-to-date information.
503-786-7687
GISHelp@milwaukieoregon.gov

0 800 1,600 Feet
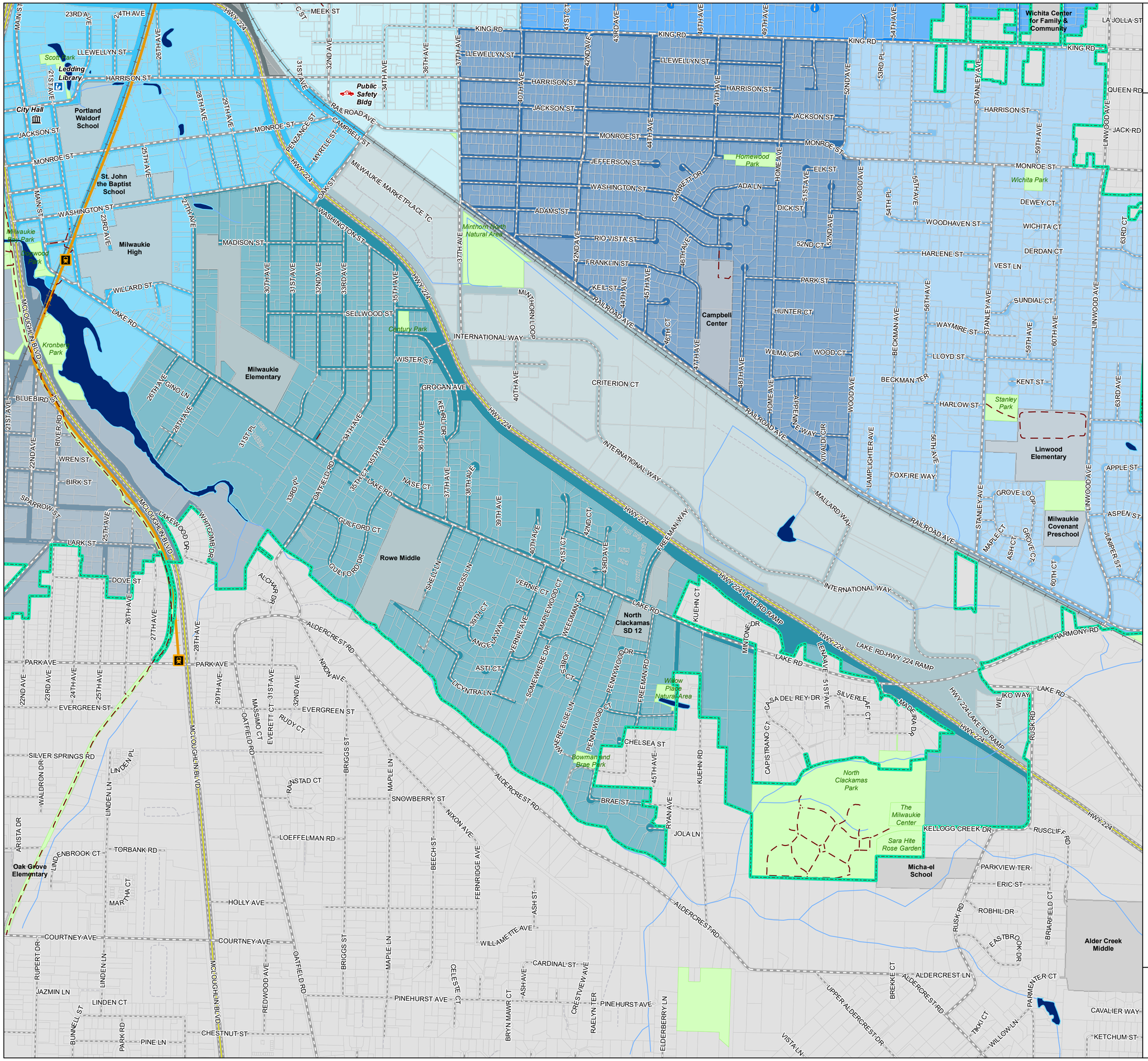
NEIGHBORHOOD DISTRICT MAPS
LAKE ROAD